







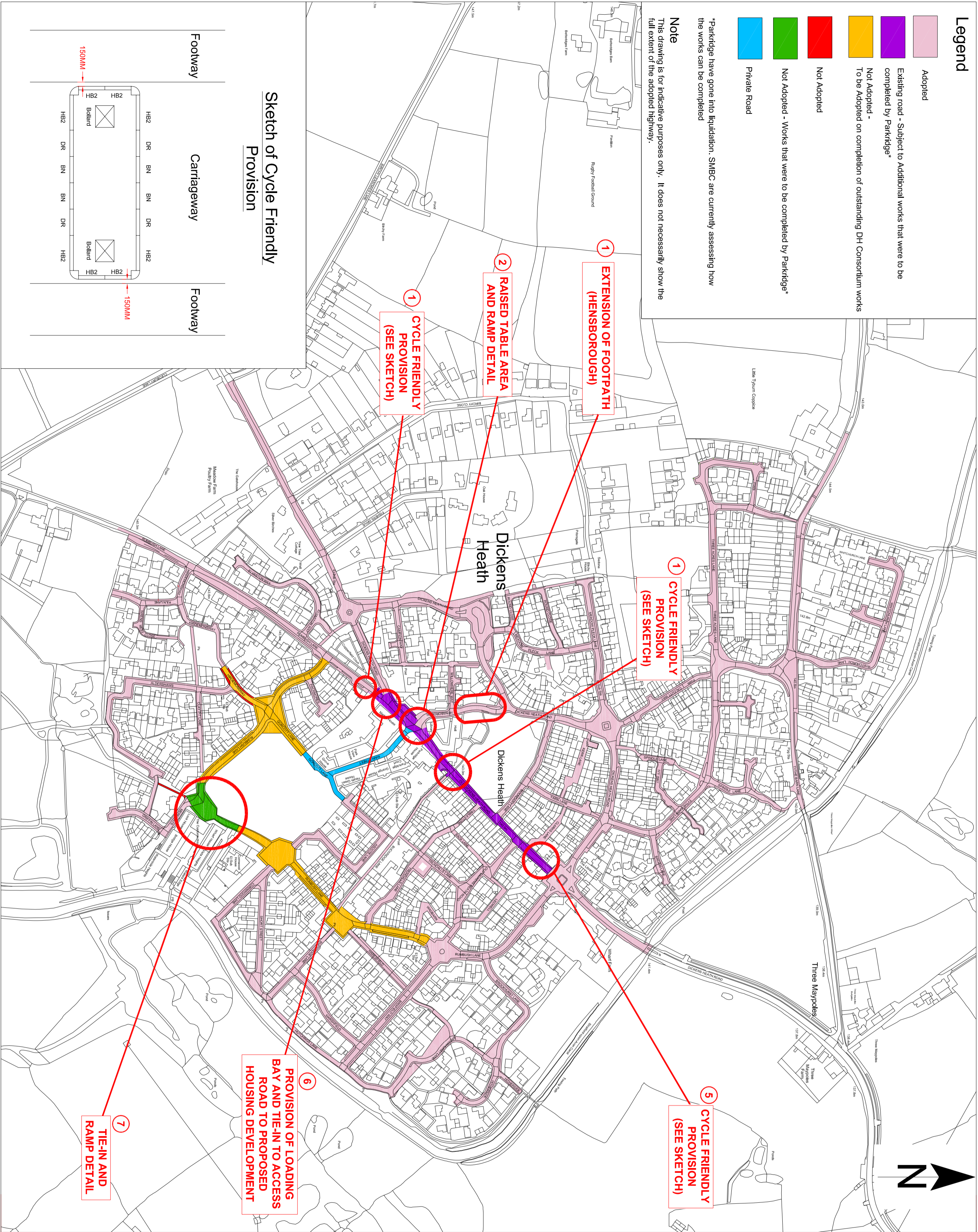
Legend

- | | |
|--|---|
|  | Adopted |
|  | Existing road - Subject to Additional works that were to be completed by Parkridge* |
|  | Not Adopted -
To be Adopted on completion of outstanding DH Consortium works |
|  | Not Adopted |
|  | Not Adopted - Works that were to be completed by Parkridge* |
|  | Private Road |

Note

This drawing is for indicative purposes only. It does not necessarily show the full extent of the adopted highway.

*Parkridge have gone into liquidation. SMBC are currently assessing how the works can be completed




DO NOT WORK FROM REDUCED DRAWINGS.
PLEASE REFER TO SCALE AND SHEET SIZE AS
INDICATED.

Dimensions to be verified on site. This drawing should not be scaled. Any discrepancies should be referred to the Engineer prior to work being put in hand.

NOTES

This map is reproduced from the Ordnance Survey material with the permission of Ordnance Survey on behalf of The Controller of Her Majesty's Stationery Office. © Crown copyright. Unauthorised reproduction infringes Crown copyright and may lead to prosecution or civil proceedings. Solihull Metropolitan Borough Council - 100023139 - 2005.

This map is reproduced from the Ordnance Survey material with the permission of Ordnance Survey on behalf of The Controller of Her Majesty's Stationery Office. © Crown copyright. Unauthorised reproduction infringes Crown copyright and may lead to prosecution or civil proceedings. Solihull Metropolitan Borough Council - 100023139 - 2005.



**PLACES DIRECTORATE
TRANSPORT, HIGHWAYS &
ENVIRONMENT
P.O. BOX 19, COUNCIL HOUSE
SOLIHULL, WEST MIDLANDS B91 3QT
TEL: 0121-704-6000 FAX: 0121-704-6929
E-mail: civileng@solihull.gov.uk**

DRAWING TITLE
DICKENS HEATH

DESIGN REQUIRED FOR OUTSTANDING PARKRIDGE WORKS

DRAWING No.		REVISION	
10039/03		-	
JOB No.		DATE	
		21st October 2014	
SCALE		DESIGNED/DRAWN BY	
NTS		RG	
COMPUTER FILE No.		CHECKED BY	
		DS	A2